

- **Restricted Entry of Automobiles**

VEHICLES PARKED AT OUTSIDE THE CAMPUS



COMMON TRANSPORT



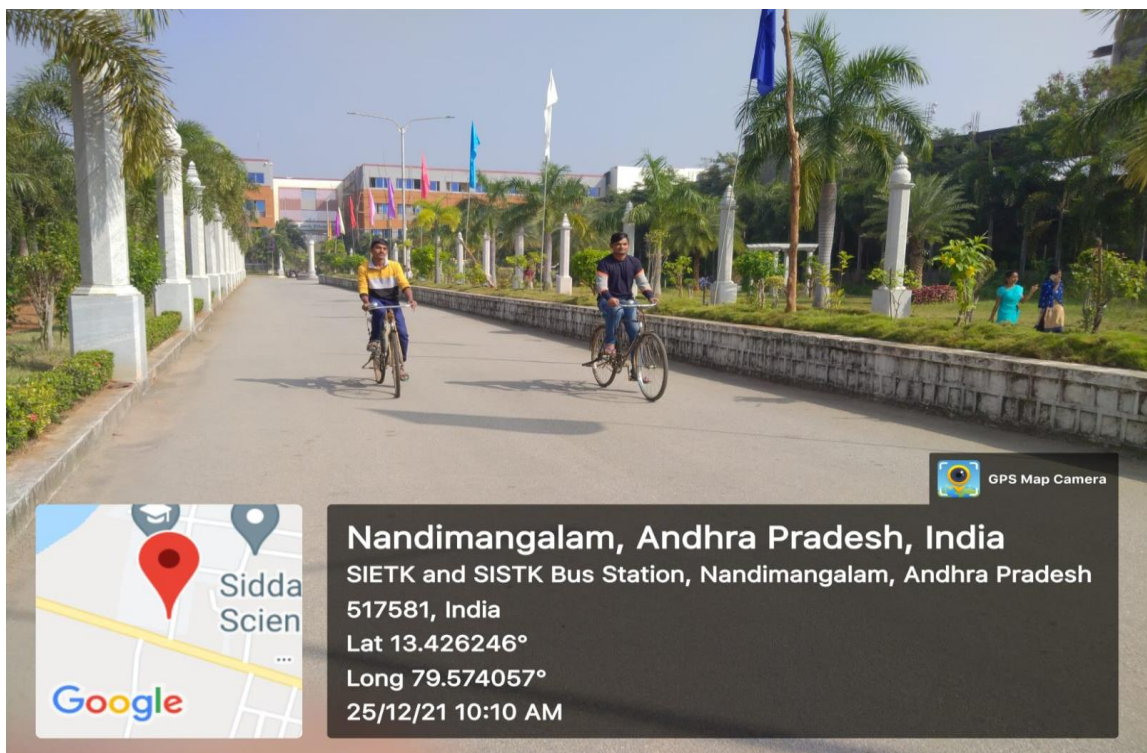
PUBLIC TRANSPORT (APSRTC) BUS STOP

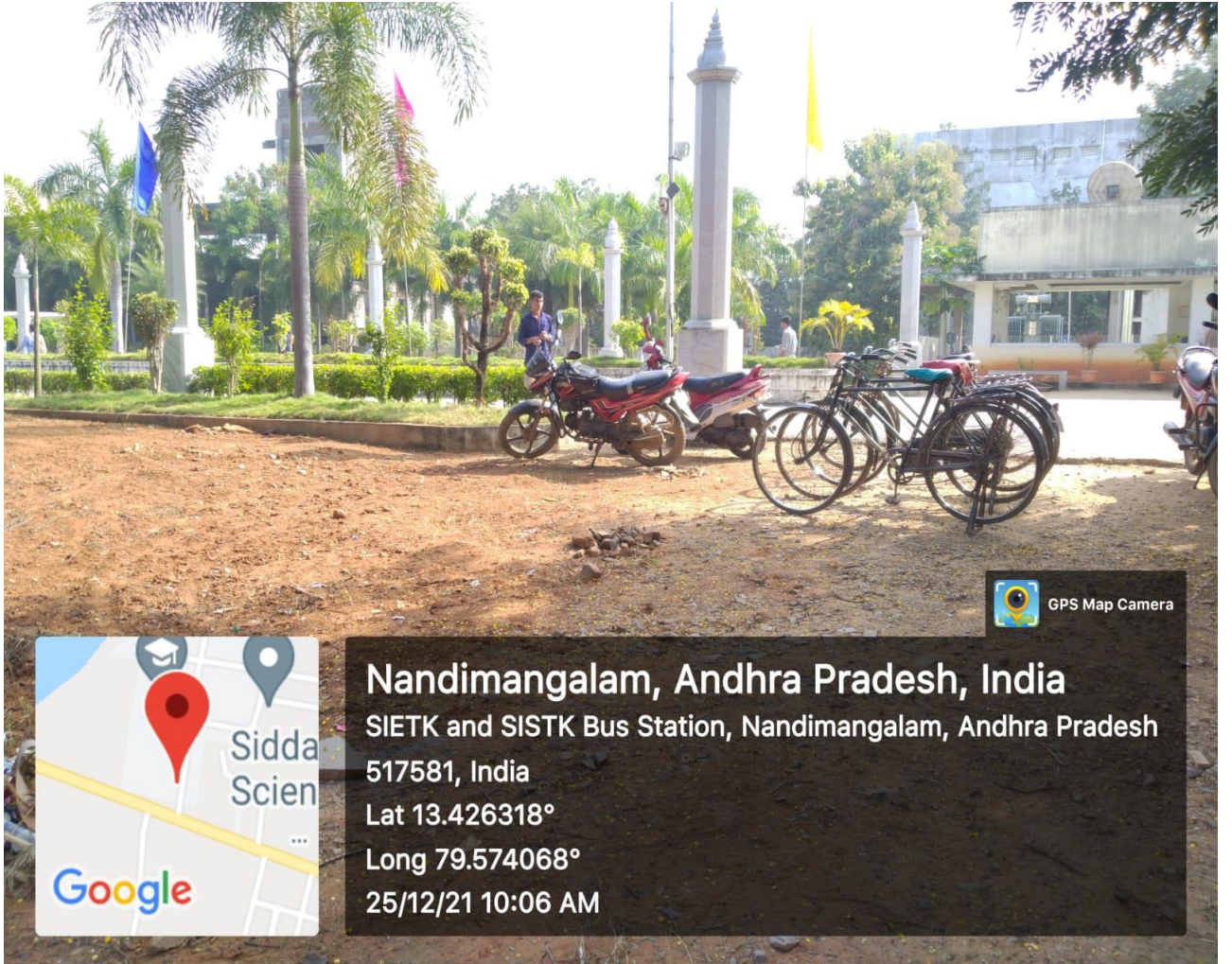




- Use of Bicycles / Battery powered vehicles

USE OF BICYCLES





Nandimangalam, Andhra Pradesh, India

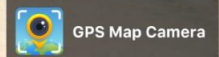
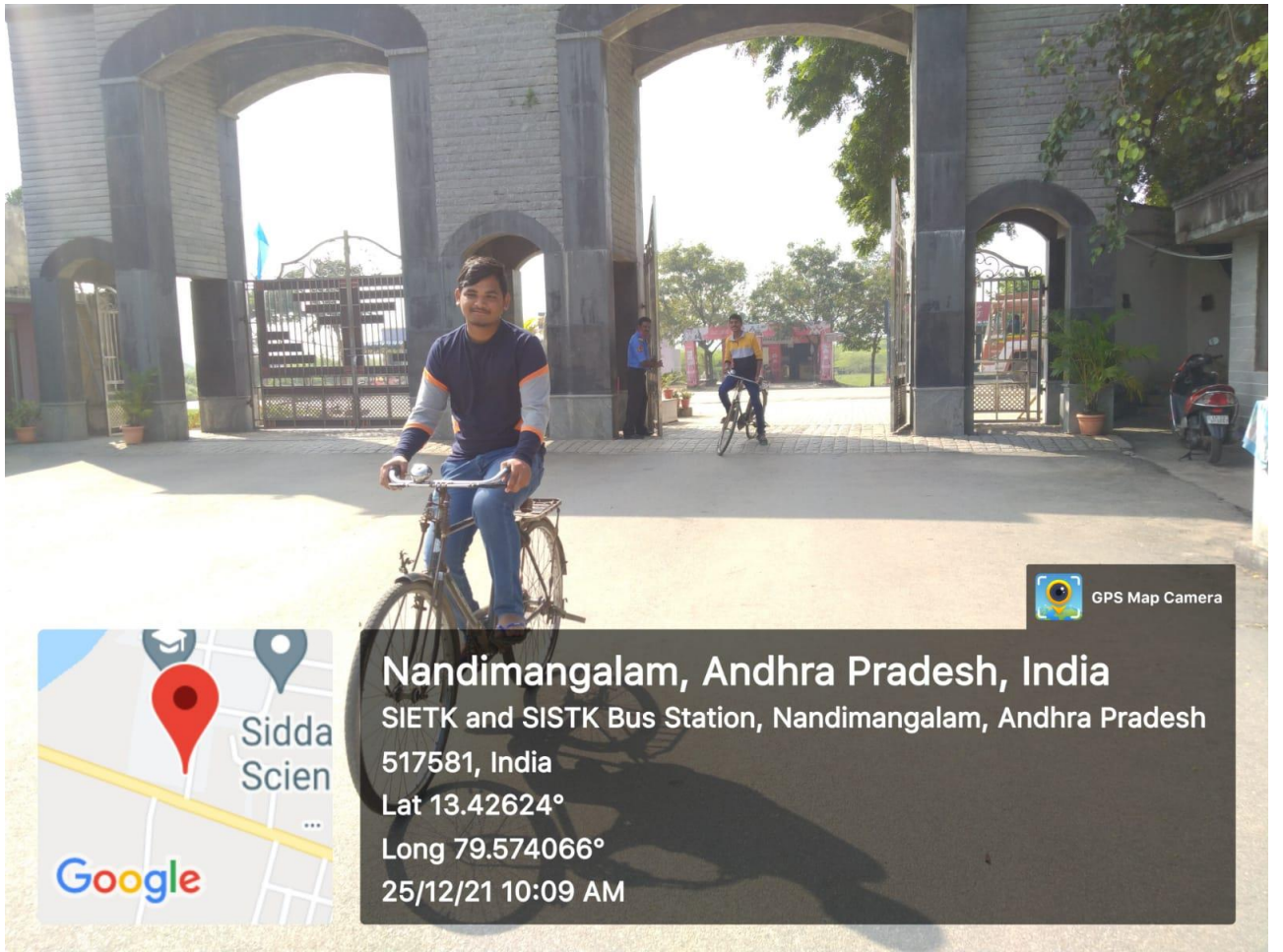
SIETK and SISTK Bus Station, Nandimangalam, Andhra Pradesh

517581, India

Lat 13.426318°

Long 79.574068°

25/12/21 10:06 AM



Nandimangalam, Andhra Pradesh, India

SIETK and SISTK Bus Station, Nandimangalam, Andhra Pradesh

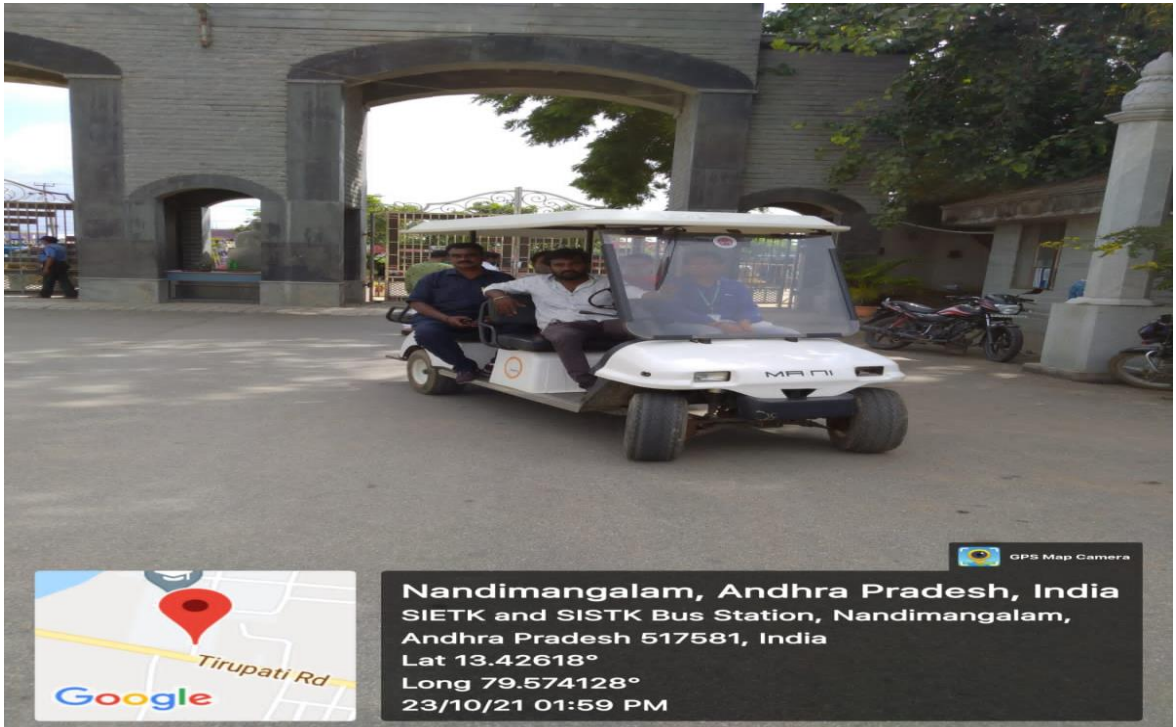
517581, India

Lat 13.42624°

Long 79.574066°

25/12/21 10:09 AM

BATTERY POWERED VEHICLE



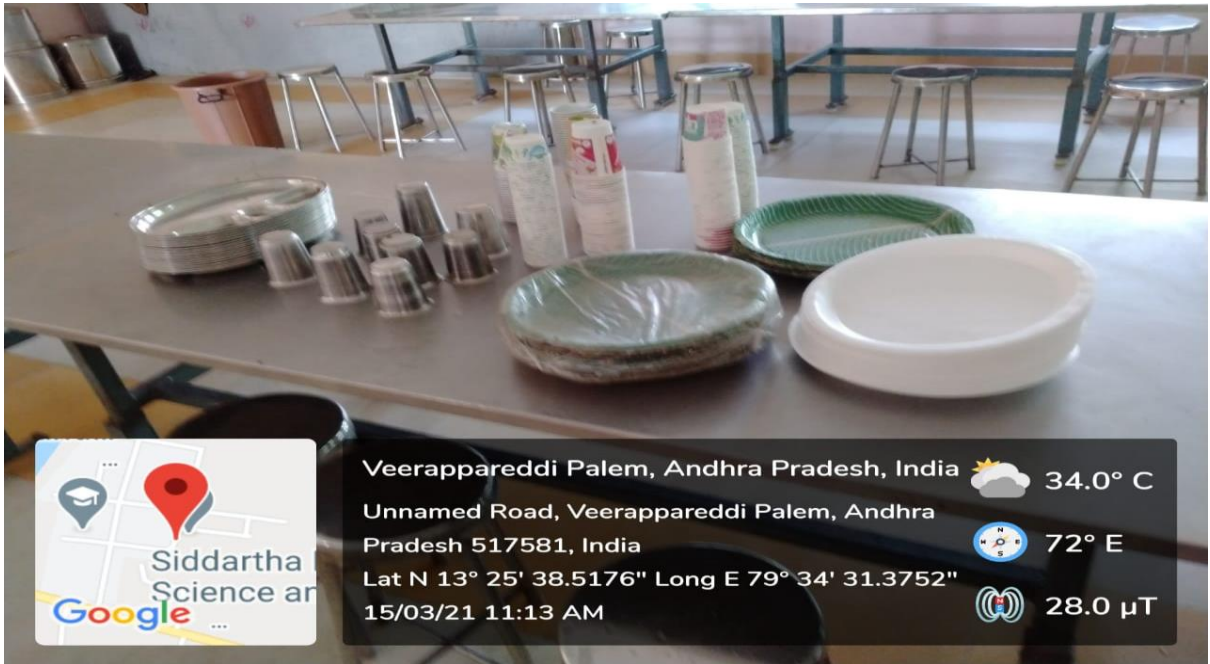
- Pedestrian Friendly pathways

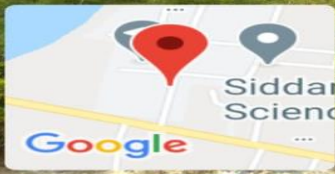
PEDESTRIAN FRIENDLY ROADS



- Ban on use of Plastic




PLASTIC FREE CAMPUS



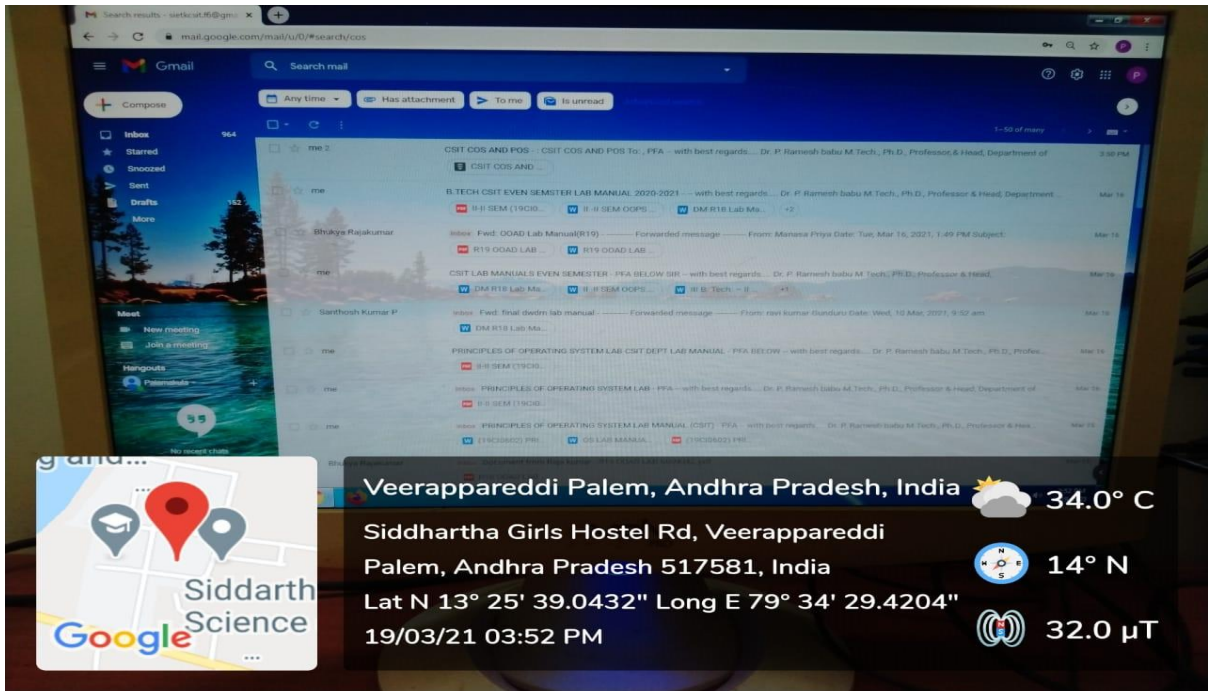


Nandimangalam, Andhra Pradesh, India  34.0° C
SIETK and SISTK Bus Station, Nandimangalam,
Andhra Pradesh 517581, India  247° SW
Lat N 13° 25' 36.9516" Long E 79° 34'
27.1272"  11.0 μT
24/03/21 01:16 PM



Nandimangalam, Andhra Pradesh, India  34.0° C
SIETK and SISTK Bus Station, Nandimangalam,
Andhra Pradesh 517581, India  285° W
Lat N 13° 25' 33.6072" Long E 79° 34' 26.5944"
24/03/21 01:21 PM  42.0 μT

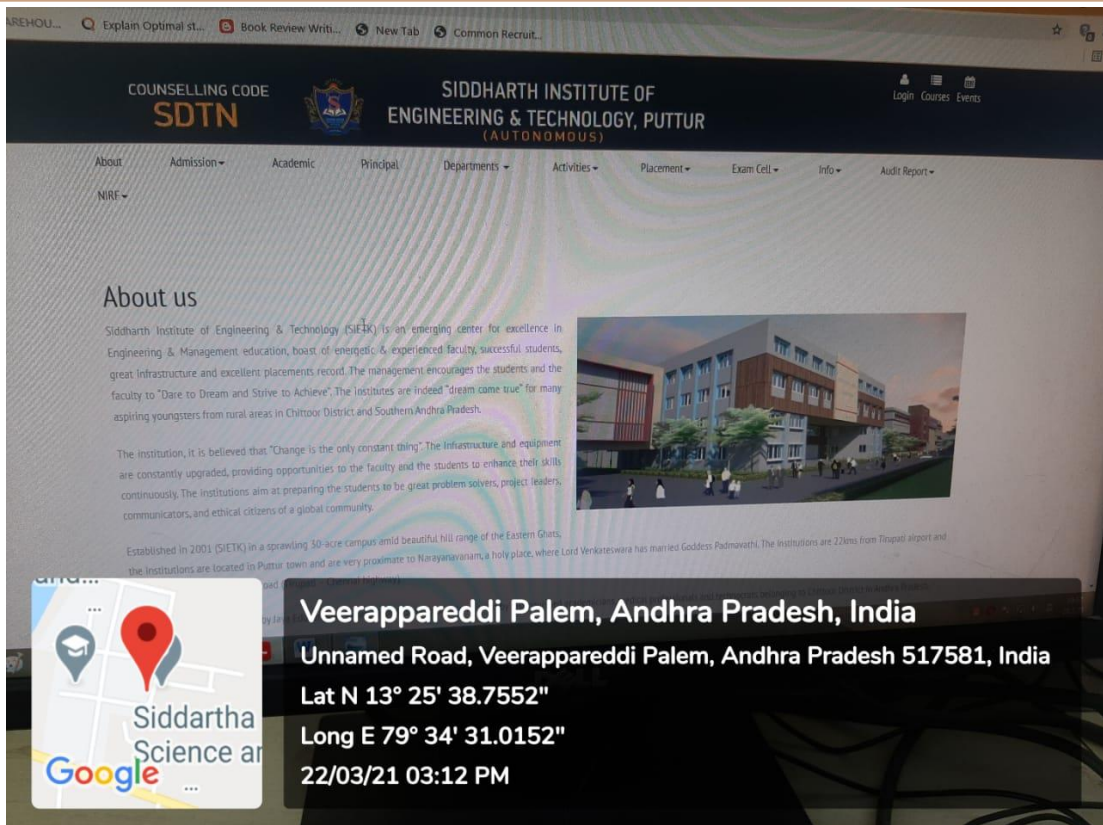
PAPERLESS OFFICE(FACULTY INFO)



The screenshot shows a Gmail inbox with several emails from Dr. P. Ramesh Babu M. Tech., Ph.D., Professor & Head, Department of CSIT. The location overlay provides the following information:

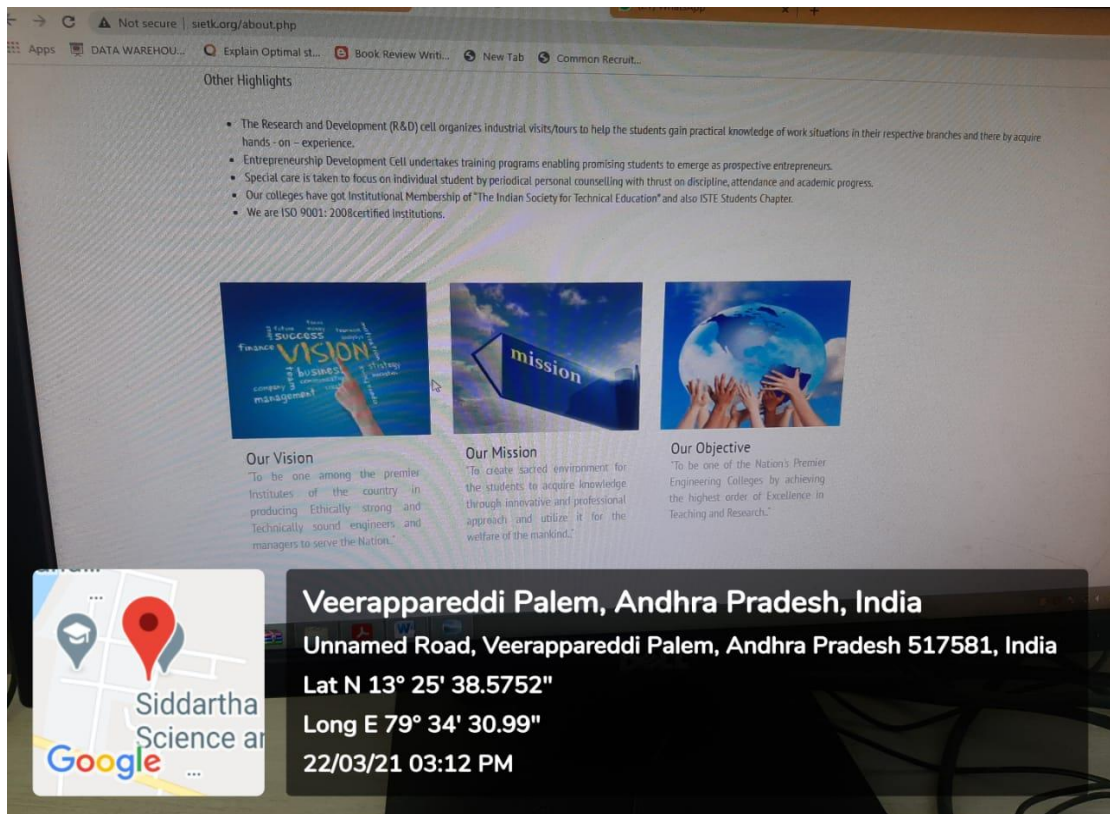
- Veerappareddi Palem, Andhra Pradesh, India**
- Siddhartha Girls Hostel Rd, Veerappareddi Palem, Andhra Pradesh 517581, India**
- Lat N 13° 25' 39.0432" Long E 79° 34' 29.4204"**
- 19/03/21 03:52 PM**
- 34.0° C**
- 14° N**
- 32.0 μT**

PAPERLESS OFFICE(INFOTROUGHWEBSITE)



The screenshot shows the website of Siddhartha Institute of Engineering & Technology, Puttur. The location overlay provides the following information:

- Veerappareddi Palem, Andhra Pradesh, India**
- Unnamed Road, Veerappareddi Palem, Andhra Pradesh 517581, India**
- Lat N 13° 25' 38.7552"**
- Long E 79° 34' 31.0152"**
- 22/03/21 03:12 PM**

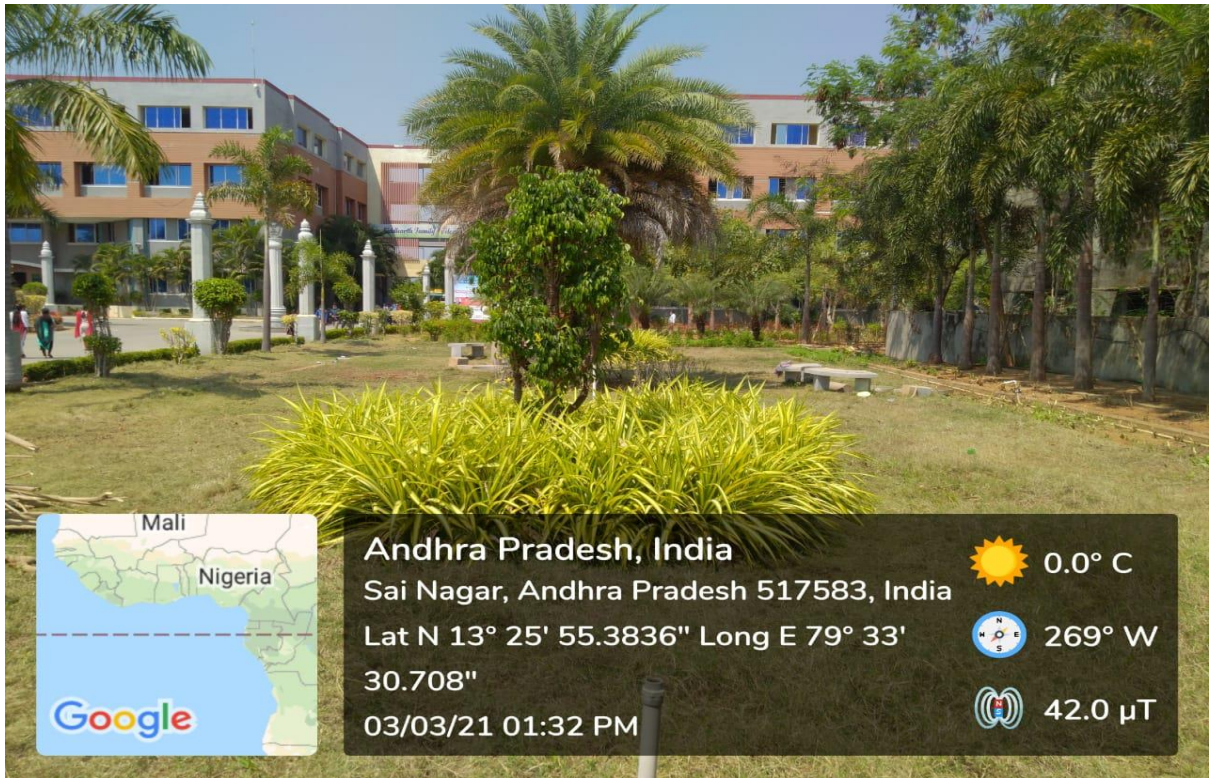


• **Landscaping with trees and plants**

Table 2: Land use data of SIETK

CATEGORIES OF LAND USE	AREA IN ACRES
OPEN SPACE	12
PLANTATION	7
BUILT UP AREA	10
TOTAL AREA	29

GREEN LANDSCAPING WITH TREES AND PLANTS





CLAY MADE LORD GANESHA IDOL





STEAM COOKING SETUP IN



REVERSE OSMOSIS UNIT

